






Coastal model descriptions

This is an automatically generated table.




















































Want to **add your model** to this list? Please complete this [questionnaire](#) first. Feel free to contact us CSDMSweb@colorado.edu or use the wiki and follow one of the model links if you want to update the information about a model that is already listed.

Ready to **submit model source code** to the CSDMS repository? Zip or tar the source code and mail it to: CSDMSsupport@colorado.edu, or let us know when the files are too large, we can open a ftp site for you so you can upload your model.

Table legend











-  Source code not yet available
-  Source code available through owner
-  Source code available through CSDMS repository
-  Source code has a [IRF interface](#)
-  Source code does NOT have a IRF interface but it is possible to create a [IRF interface](#)









There are 53 coastal model descriptions available in the table below:

Program	Description	Developer	Status
2DFLOWVEL	Tidal & wind-driven coastal circulation routine	Slingerland, Rudy	 
ADCIRC	Coastal Circulation and Storm Surge Model	Luetlich, Rick	 
AquaTellUs	Fluvial-dominated delta sedimentation model	Overeem, Irina	
BITM	Barrier Island Translation model	Masetti, Riccardo	 
BTLESS	Regional Ecological Model for Coastal Wetlands	Reyes, Enrique	 
BarSim	simulates cross shore coastal responses at millenium scale	Storms, Joep	
CBIRM	Coupled Barrier Island-Resort Model	McNamara, Dylan	 
CELLS	Landscape simulation model	Sklar, Fred	 
CEM	Coastal evolution model	Murray, A. Brad	 
CMFT model	Coupled salt Marsh - tidal Flat Transect model	Mariotti, Giulio	 
CSt ASMITA	Aggregate scale morphodynamic model of integrated coastal systems	Niedoroda, Alan	 
Carbonate GPM	Carbonate deposition module for GPM	Hill, Jon	
CellularFanDelta	Coarse-grained delta dynamics and stratigraphy	Wolinsky, Matthew	 
D'Alpaos model	Tidal network and marsh model	D'Alpaos, Andrea	 
DECAL	Aeolian dune landscape model	Baas, Andreas	
DELTA	Simulates circulation and sedimentation in a 2D turbulent plane jet and resulting delta growth	Slingerland, Rudy	 
Delft3D	3D hydrodynamic and sediment transport model	Delft3D, Support	 
DeltaSIM	Process-response model simulating the evolution and stratigraphy of fluvial dominated deltaic systems	Hoogendoorn, Bob	
FluidMud	Wave-phase resolving numerical model for fluid mud transport	Hsu, Tian-Jian	 
GENESIS	GENeralized model for SIMulating Shoreline change	Gravens, Mark	
GNE	Set of biogeochemical sub-models that predicts river export	Seitzinger, Sybil	 
Inflow	Steady-state hyperpycnal flow model	Hutton, Eric	 
Kirwan marsh model	Ecomorphodynamic model of marsh elevation and channel evolution	Kirwan, Matthew	
LITHFLEX1	Lithospheric flexure solution	Furlong, Kevin	 
LITHFLEX2	Lithospheric flexure solution for a broken plate	Furlong, Kevin	 
LOADEST	Software for estimating constituent loads in streams and rivers	Runkel, Rob	 
MARSSIM	Landform evolution model	Howard, Alan	 
NearCoM	Nearshore Community Model	Kirby, James	 
Plume	Hypopycnal sediment plume	Hutton, Eric	 
Point-Tidal-flat	Point Model for Tidal Flat Evolution		

model **Fagherazzi, Sergio**  **QDSSM** Quantitative Dynamic Sequence Stratigraphic Model **Postma, George** 
RCPWAVE Regional Coastal Processes Wave Model **Gravens, Mark**  **SBEACH** Numerical Model for Simulating
 Storm-Induce Beach Change **Gravens, Mark**  **SEOM** Spectral Element Ocean Model **Haidvogel, Dale** 
SIMSAFADIM Finite element model for fluid flow, clastic, carbonate and evaporate sedimentation **Bitzer, Klaus** 
STORM Windfield simulator for a cyclone **Slingerland, Rudy**  **STVENANT** 1D gradually varied flow
 routine **Slingerland, Rudy**  **STWAVE** Steady-State Spectral Wave Model **Smith, Jane**  **SWANS** SWAN is a
 third-generation wave model **SWAN, Team**  **Sakura** 3 Equation hyperpycnal flow model **Kubo, Yusuke** 
SedBerg An iceberg drift and melt model, developed to simulate sedimentation in high-latitude glaciated fjords. **Mugford,**
Ruth  **SedPlume** meltwater plume model **Mugford, Ruth**  **Sedflux** Basin filling stratigraphic model **Hutton,**
Eric  **Sedsim** Sedimentary process modeling software **Griffiths, Cedric**  **Shoreline** Coastal evolution
 model **Peckham, Scott**  **SimClast** basin-scale 3D stratigraphic model **Dalman, Rory**  **Subside** Flexure
 model **Hutton, Eric**  **WAVE REF** Wave refraction routine **Slingerland, Rudy**  **WAVEWATCH III**
[^]**TM** Spectral wind wave model **Tolman, Hendrik**  **WINDSEA** Deep water significant wave height and period
 simulator during a hurricane routine **Slingerland, Rudy**  **WSGFAM** Wave and current supported sediment gravity flow
 model **Friedrichs, Carl**  **WWTM** The WWTM (Wind Wave Tidal Model) has been developed to describe hydrodynamic
 and wind-wave generation and propagation within shallow tidal environments **Carniello, Luca**  **FXBeach** Wave
 propagation sediment transport model **Roelvink, Dano** 

Questionnaires still need to be filled out for the following models:

Program	Description	Developer	Source code
BSM	<i>Model:</i> Moving boundaries shoreline model	Swenson, John	
CARB3D+	<i>Model:</i> Forward Simulation Model for Sedimentary Architecture and Near-Surface Diagenesis in Isolated Carbonate Platforms	Smart, Peter	
Delft3D for marshes	<i>Subroutine:</i> 3D plant-flow interaction model to a tidal marsh landscape	Temmerman, Stijn	
FunWave	<i>Model:</i> Phase-resolving, time-stepping Boussinesq model for ocean surface wave propagation in the nearshore.	Kirby, James	
Geombest	<i>Model:</i> A model that simulates the evolution of coastal morphology and stratigraphy resulting from changes in sea level and sediment supply.	Moore, Laura	
Hyper	<i>Model:</i> 2D depth-averaged hyperpycnal flow model	Imran, Jasim	
Marsh elevation model	<i>Model:</i> Simulates deposition rates as a function of horizontal distance from a channel and vegetation density in a marsh	Mudd, Simon	
Physprop	<i>Model:</i> Physical and acoustic property simulator for either computer-generated or experimental strata	Pratson, Lincoln	
REF/DIF	<i>Model:</i> Phase-resolving parabolic refraction-diffraction model for ocean surface wave propagation	Kirby, James	
SDM	<i>Model:</i> Shelf Deposition Model	Wolinsky, Matt	

SeisimID	<i>Model:</i> Simulates post-stack, time-migrated seismic data of stratigraphic simulations	Pratson, Lincoln	
Sequence4	<i>Model:</i> Stratigraphic model, focused on the long-term development of stratigraphic sequences	Steckler, Michael	
SiAM3D	<i>Model:</i> 3D hydrodynamic model based on the hydrostatic and Boussinesq approximations	Cayocca, Florence	
SLAMM model	<i>Model:</i> Sea Level Affecting Marshes model	Park, Richard & Clough, Jonathan	
SLOSH	<i>Model:</i> Sea, Lake and Overland Surges from Hurricanes	National Hurricane Center	
SPEM	<i>Model:</i> Shoreface profile evolution model	Stive, Marcel	
SRSM	<i>Model:</i> Soft-Rock Shoreline Model	Walkden, Mike	
STM	<i>Model:</i> Shoreline Translation Model	Cowell, Peter	
WAM	<i>Model:</i> Global ocean WAve prediction Model	Jensen, Robert	